

Prologo 1 crono: dal parcheggio Sambuci P.sso Fortuna Parcheggio. Prologo 2 in linea: dal parcheggio Sambuci P.sso Fortuna Ciciliano.

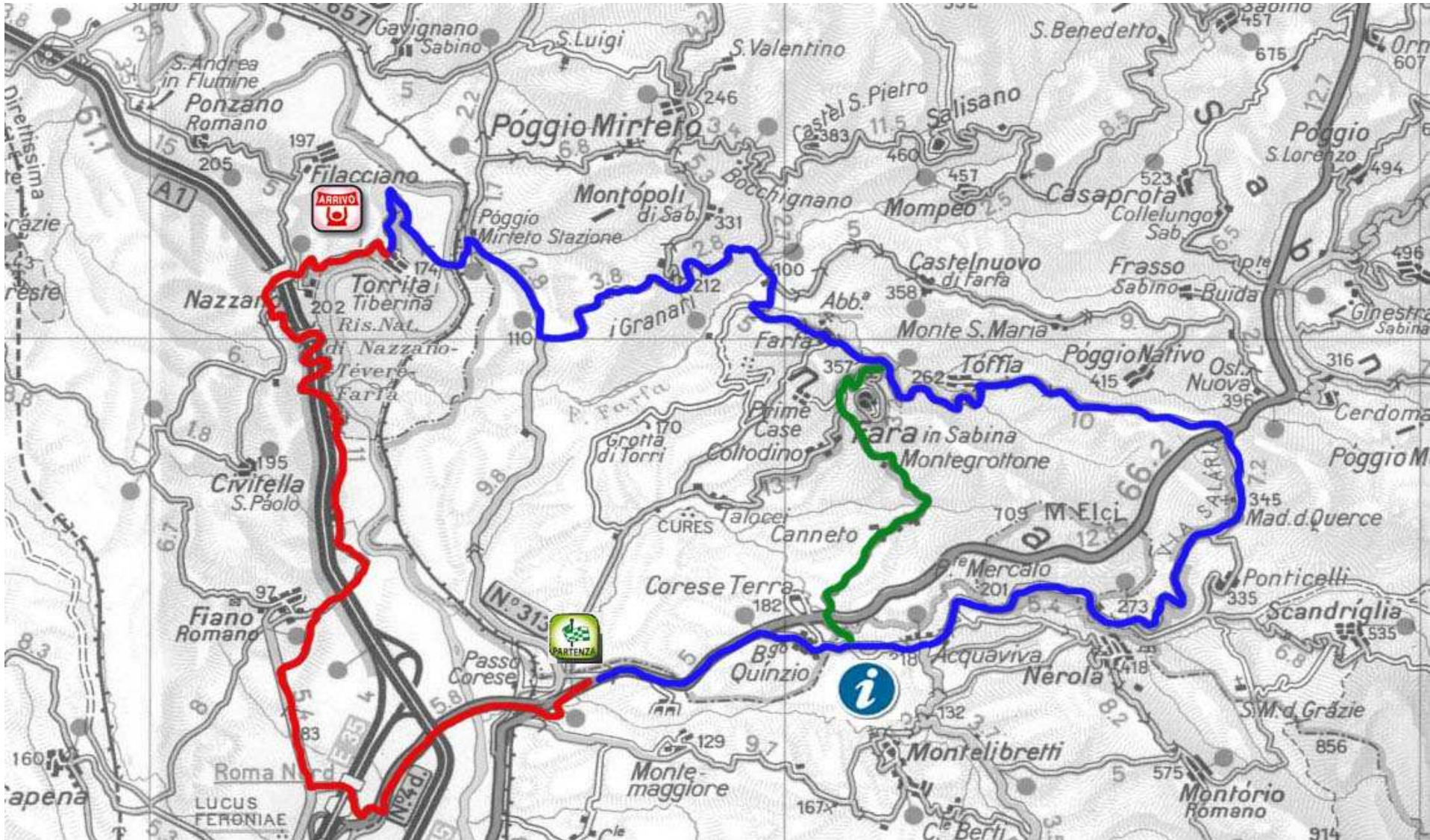
Link: <http://www.gpsies.com/map.do?fileId=dmtvvecrnaucgqkp> <http://www.gpsies.com/map.do?fileId=tygcvfbdmrpwzfs>



3	start: Passo Corese	Km and	44,9	Disl.	924
8 marzo	P. int. Acquaviva di Nerola	Km rit	18,0	Diff.	87

Salara vecchia Borgo Quinzio Toffia bivio Fara Sabina Farfa Granari Poggio Mirteto scalo. Fare molta attenzione a quest'ultimo bivio da sinistra pericolo macchine. L'A2 può accorciare per Canneto subito ai Quattro Venti poi percorso comune.

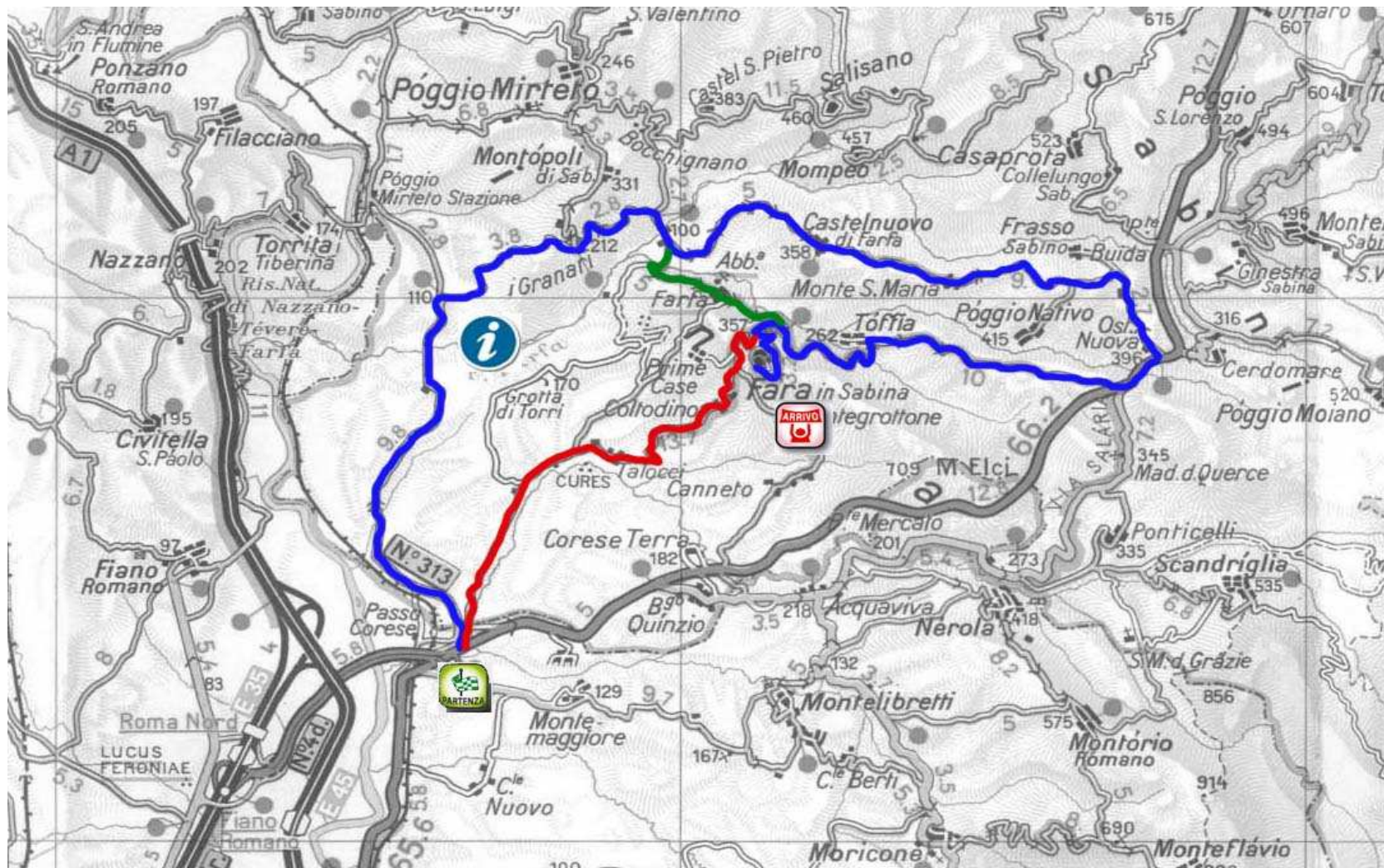
Link: <http://www.gpsies.com/map.do?fileId=buqonluyvqjiddtk>



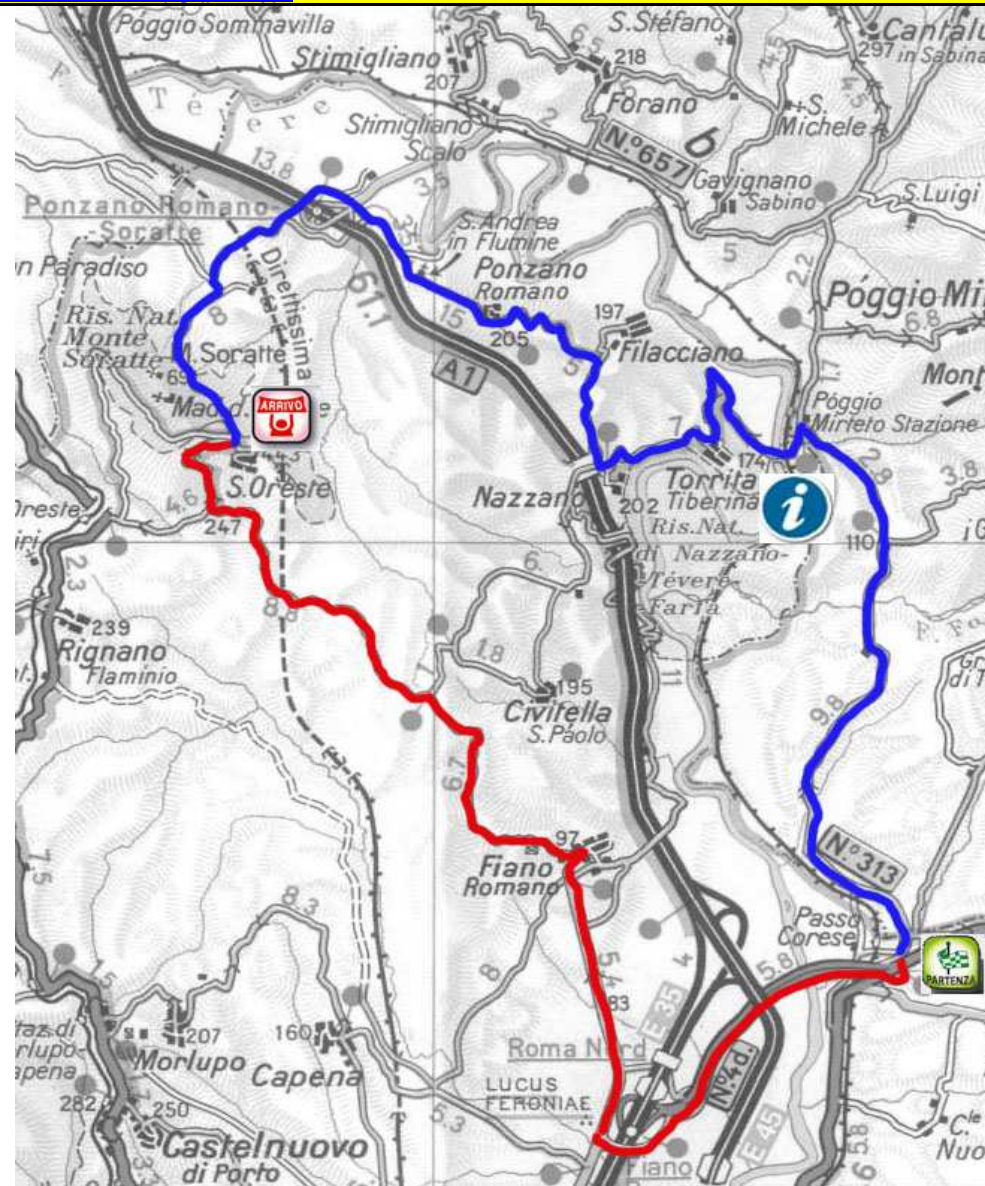
4	start: Passo Corese	Km and	43,0	Disl.	926
15 marzo	P. int. Salita i Granari (Colonna)	Km rit	14,0	Diff.	88

ss 313 i Granari inizio salita (PI) Castelnuovo di Farfa Casali Osteria Nuova Salaria vecchia dx per Toffia Quattro Venti.

Link: <http://www.gpsies.com/map.do?fileId=hkxfgafevhmlbnr>



Tiberina bretella Passo Corese Ternana Poggio Mirteto sc. b.Stimigliano cavalcavia A1 S.Oreste

 Link: <http://www.gpsies.com/map.do?fileId=tnznxipggprwdyjd>


Sambuci Tiburtina (PI) bivio per S.Polo San Polo dei Cavalieri bivio Marcellina.

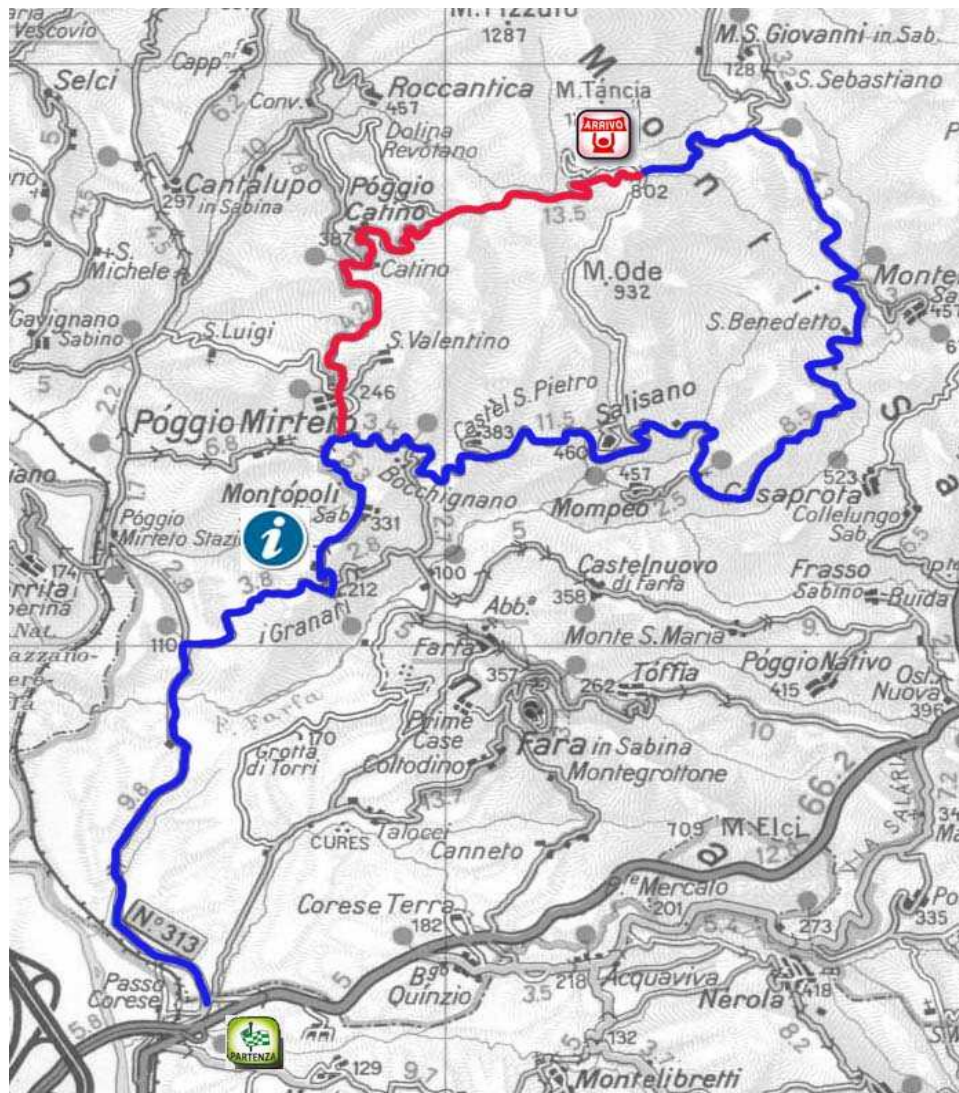
 Link: <http://www.gpsies.com/map.do?fileId=apdwgluaqpfvkoxy>


Prima prova del **BT** Cronometro sul pianoro parallelo alla Tiburtina sulla piana di Carsoli tra il bivio per Riofreddo, Vivaro e zona industriale.

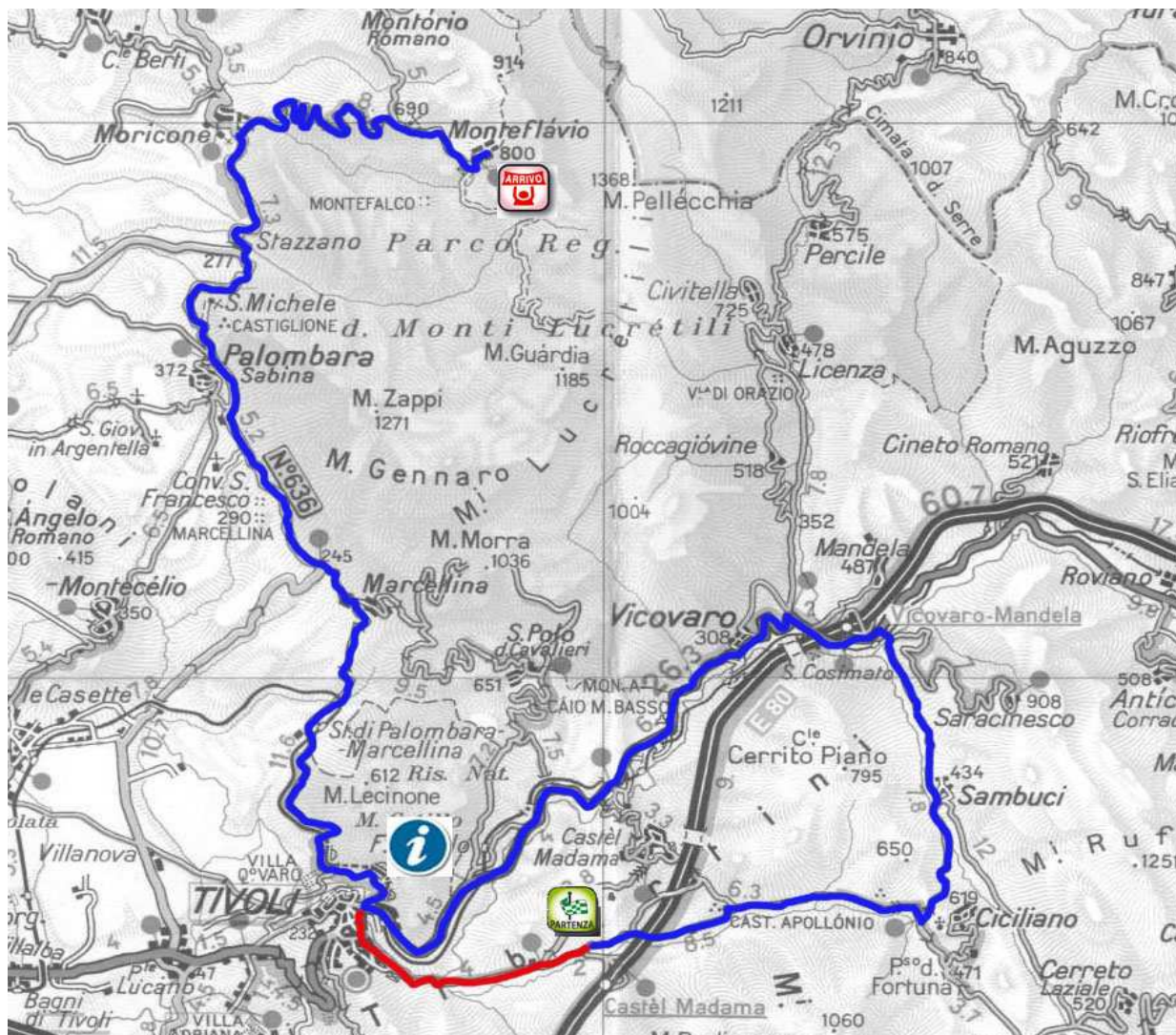
Link: <http://www.gpsies.com/map.do?fileId=qkcoajhbjesezczln>



Ternana i Granari Montopoli Bocchignano Salisano b.Montenero Monte S.Giovanni

 Link: <http://www.gpsies.com/map.do?fileId=rdcukamdylljojb>


Seconda prova del **3T** Empolitana Sambuci Tiburtina Tivoli Marcellina Palombara Moricone

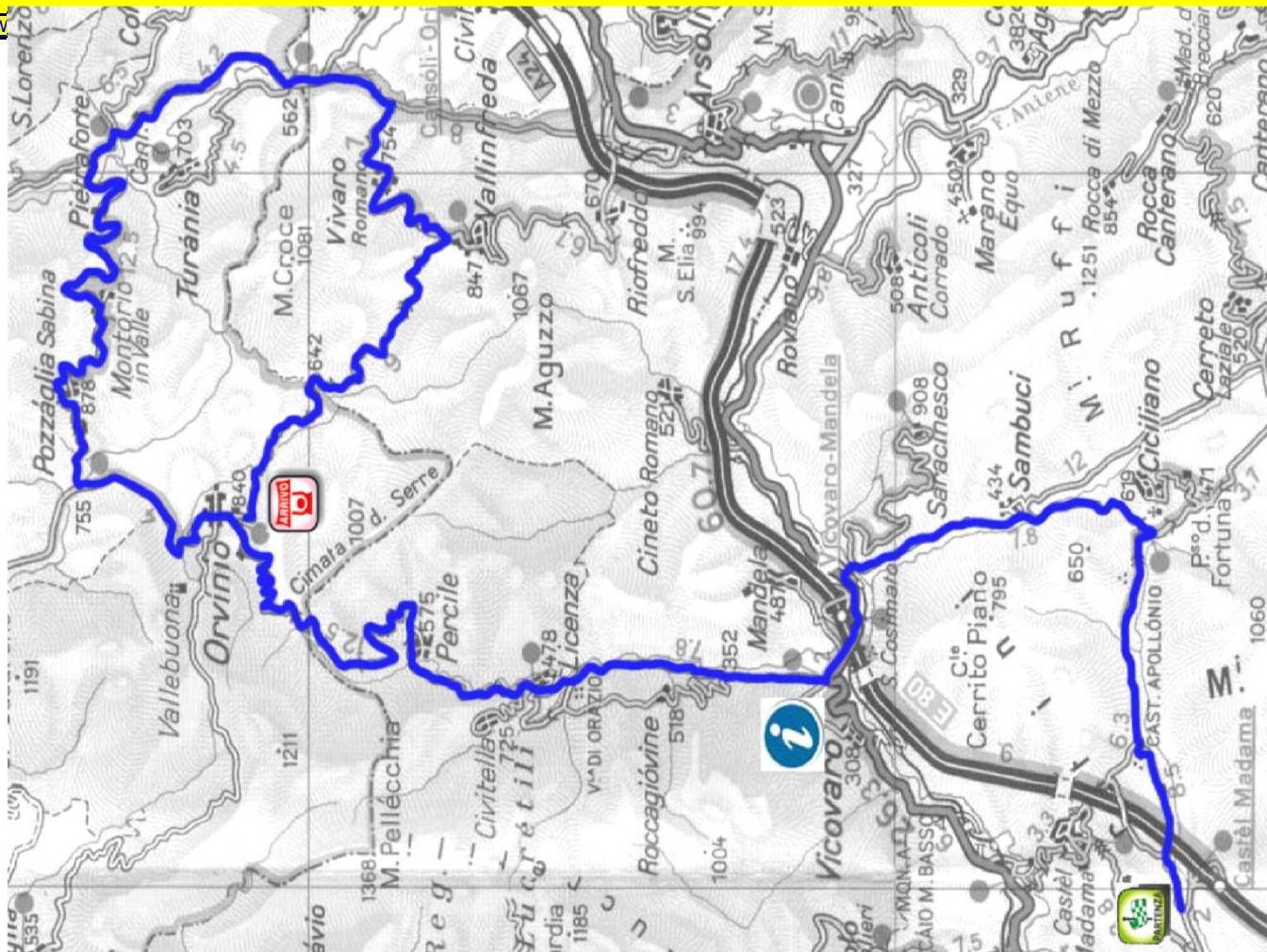
 Link: <http://www.gpsies.com/map.do?fileId=xjwngocuvioyzbq>


Secinaro Castelvecchio Subequo (PI) Forca Caruso Collarmele Celano Ovindoli

 Link: <http://www.gpsies.com/map.do?fileId=zbnurlmcmekphfc>


Terza tappa del **BT** Empolitana Licinese Orvinio Pozzaglia Pietraforte Turanese Vivaro Orvinio

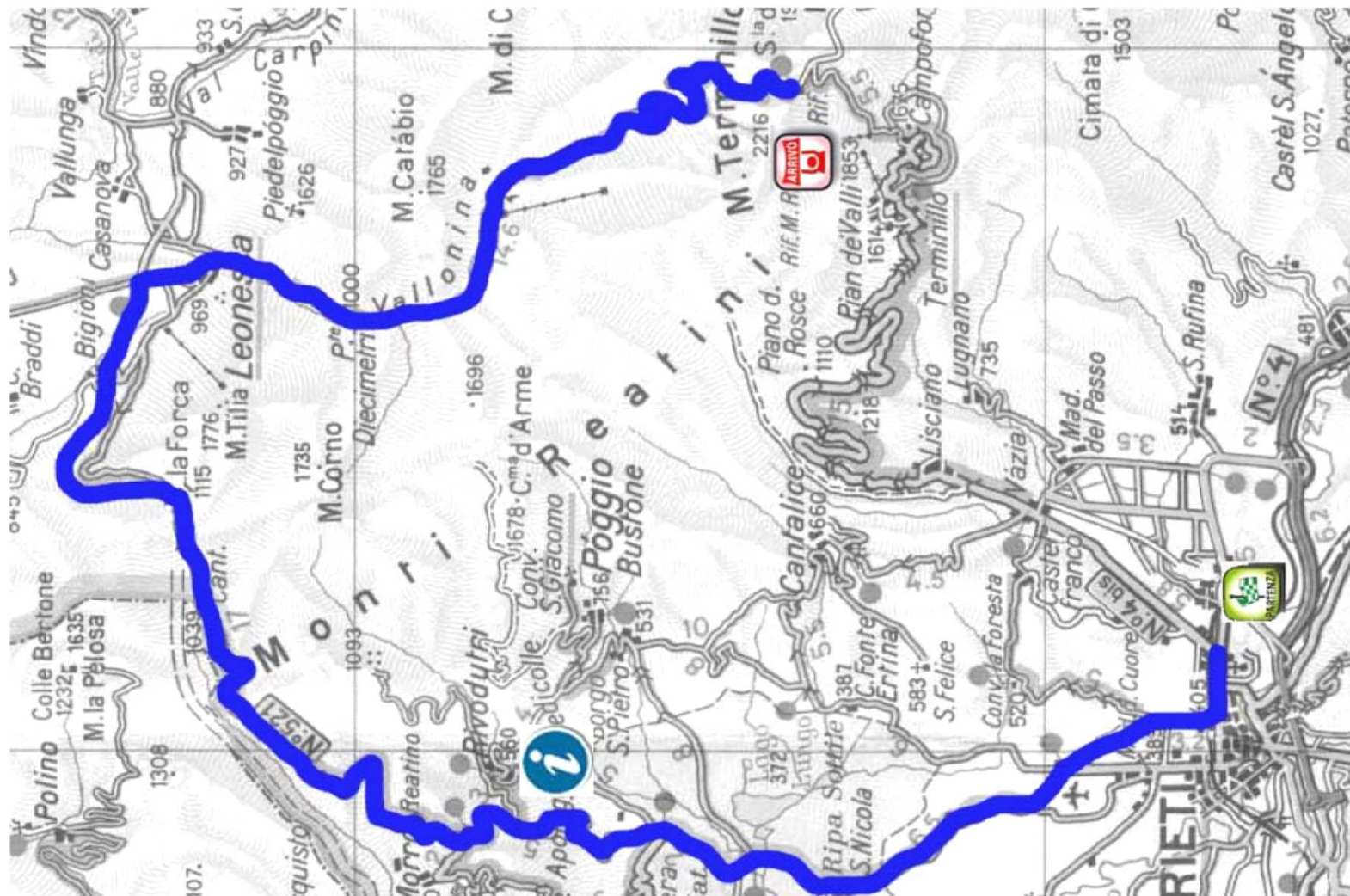
Link: <http://www>



12	start: Rieti - stadio	Km and	56,5	Disl.	1987
21-giu	P. int. Poggio Reatino	Km rit	26,0	Diff.	135

Quattro strade Poggio Reatino (PI) Rivodutri valico del Fuscello Leonessa Sella di Leonessa

Link: <http://www.gpsies.com/map.do?fileId=vzeodyeynxkkrskd>

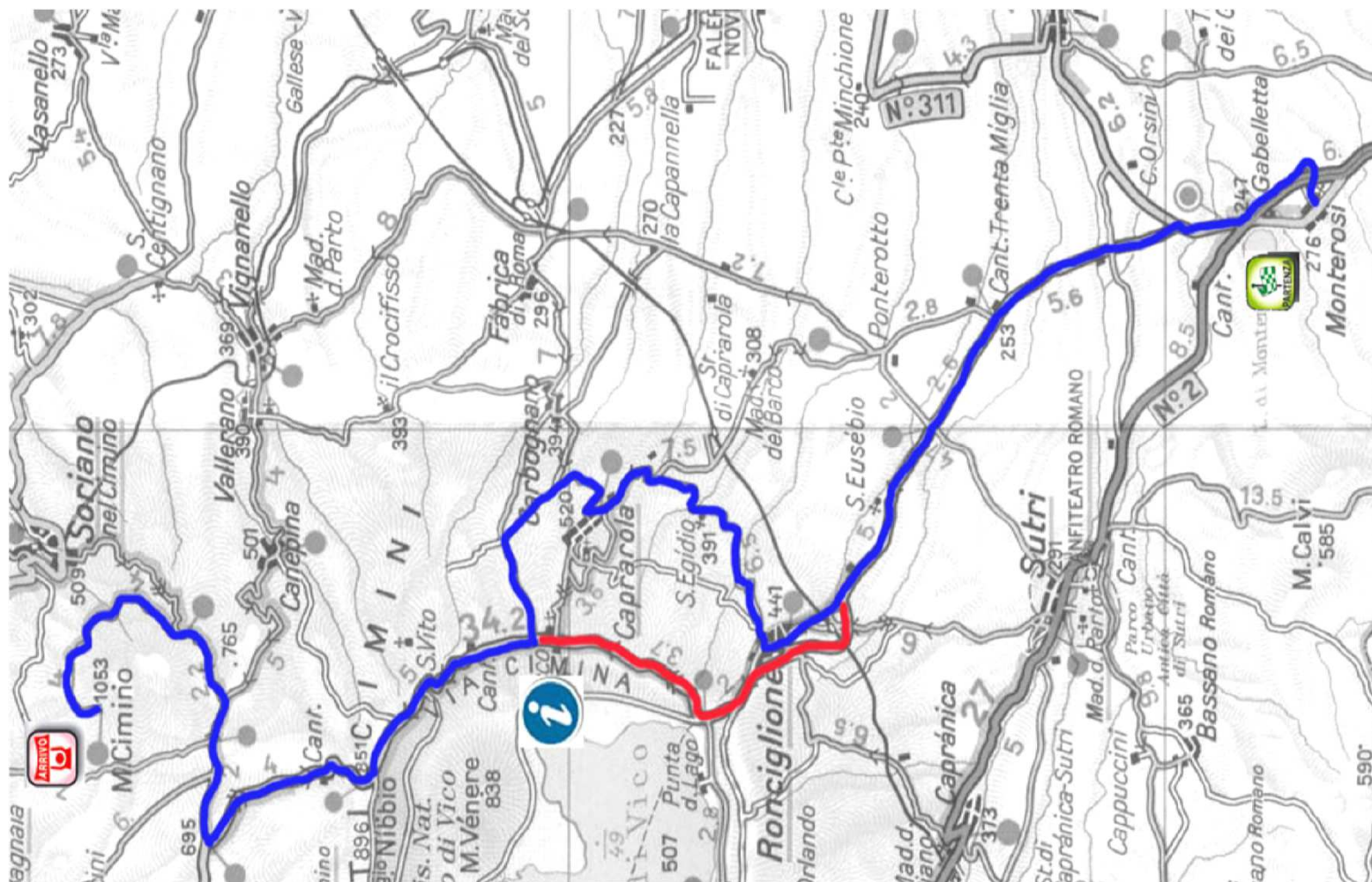


Arsoli Carsoli Colli di Monte Bove Marsia

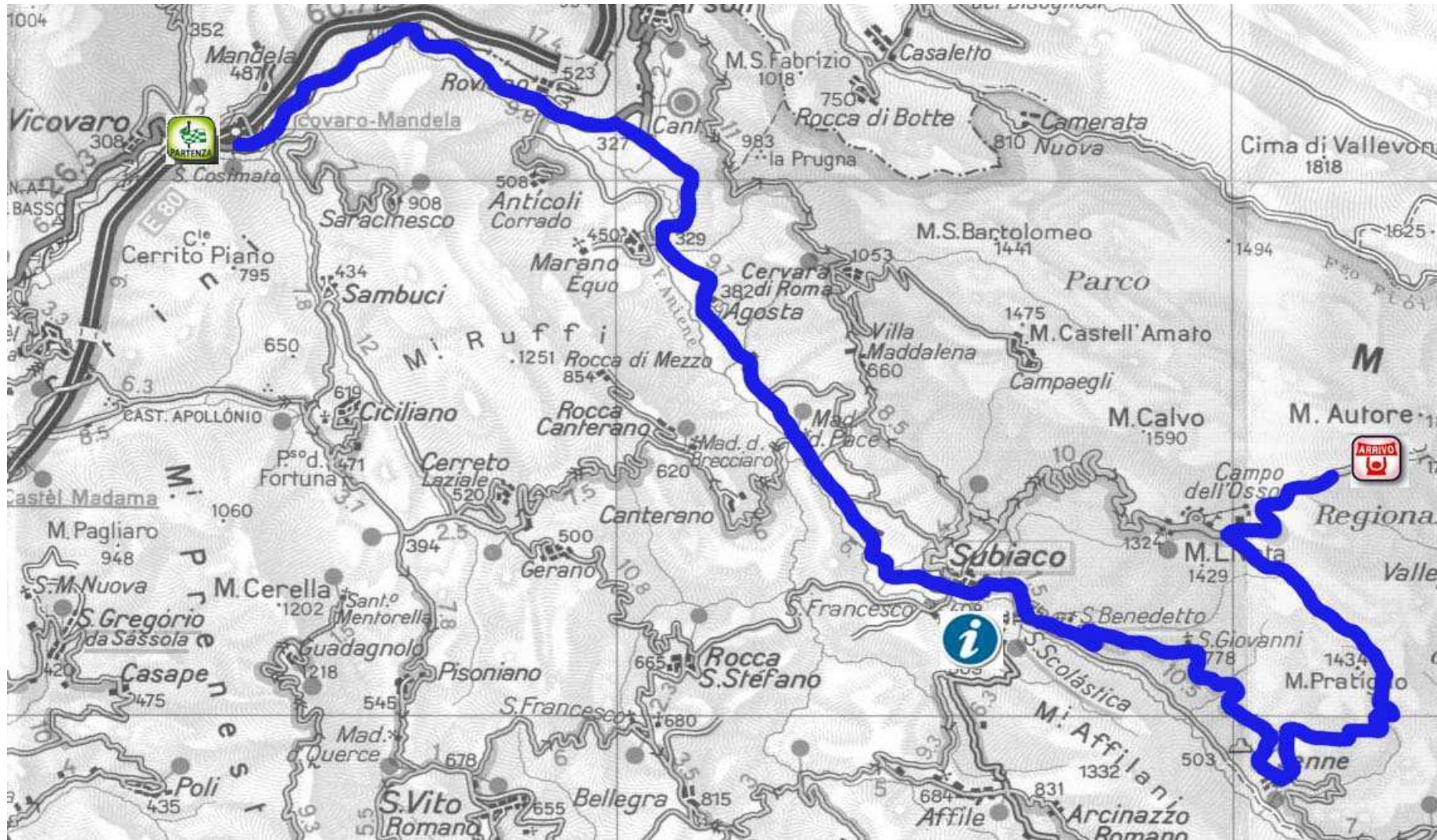
 Link: <http://www.gpsies.com/map.do?fileId=fklajohlozrbljvh>


Cassia Cimina b.Ronciglione Caprarola Carbognano SP67 Cimina Canepinese La Faggeta

Link: <http://www.gpsies.com/map.do?fileId=jsvrcgshrhyiptc>



Sublacense Arsoli Cervara Subiaco Jenne Campo dell'Osso

 Link: <http://www.gpsies.com/map.do?fileId=nioxdzsywsynatoa>




Stipes

16

start: **Vicovaro Mandela**

Km and

47,4

Disl.

989

30-ago

P. int. **inizio salita di Arsoli**

Km rit

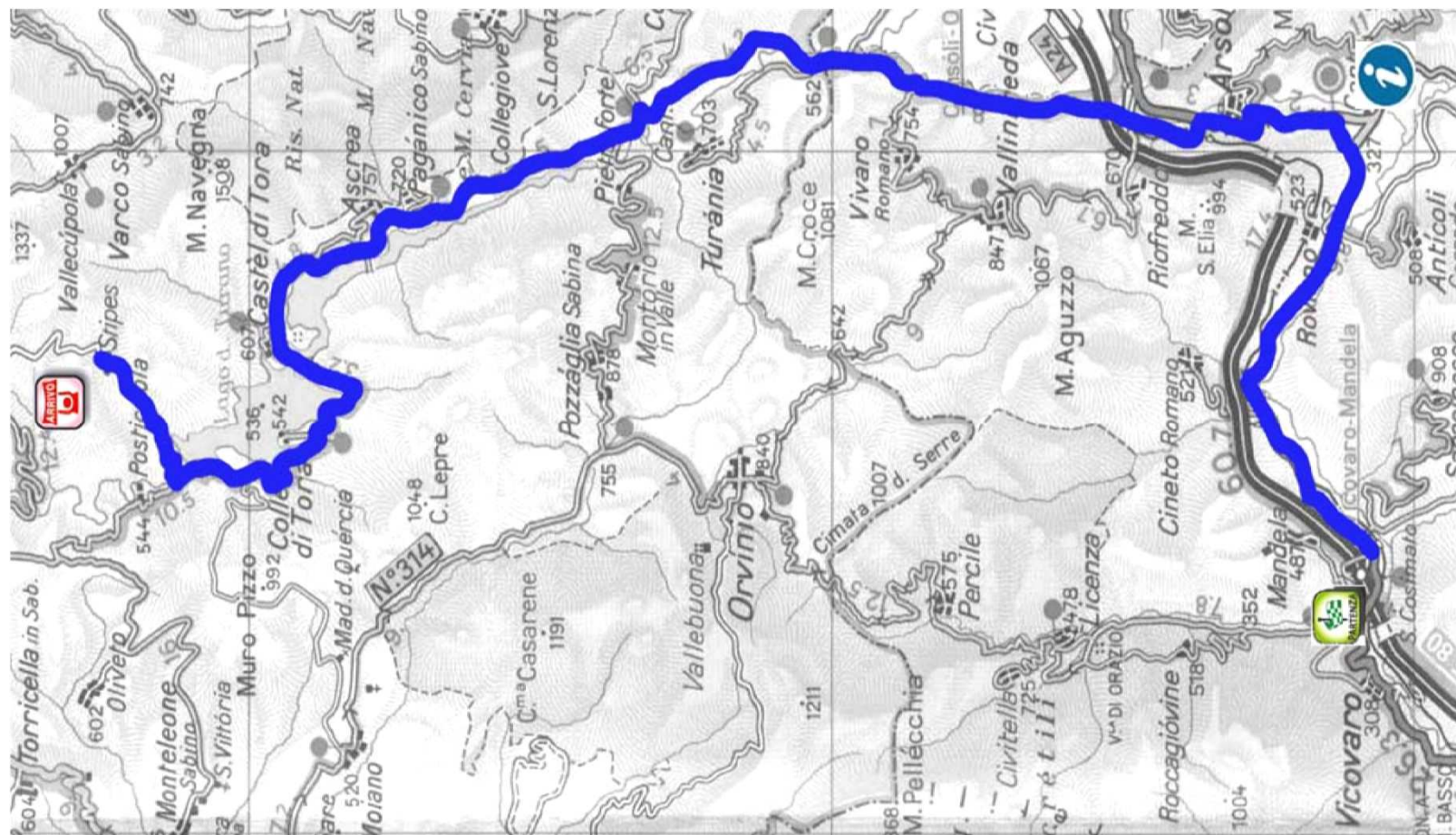
47,4

Diff.

91

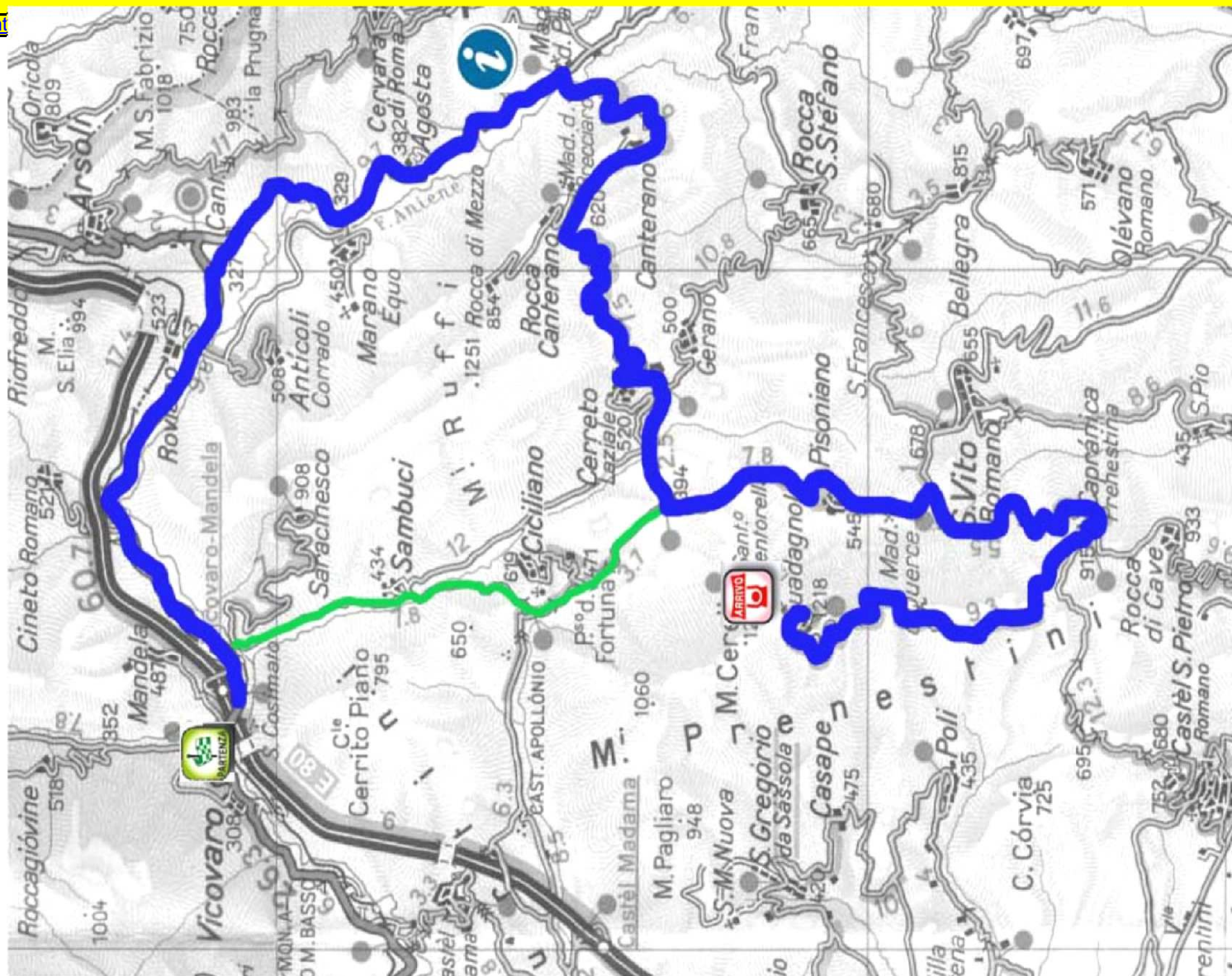
Tiburtina (PI) Arsoli bivio Vivaro Turanense Castel di Tora bivio Posticcioia

Link: <http://www.gpsies.com/map.do?fileId=vowqptzercacqigj>

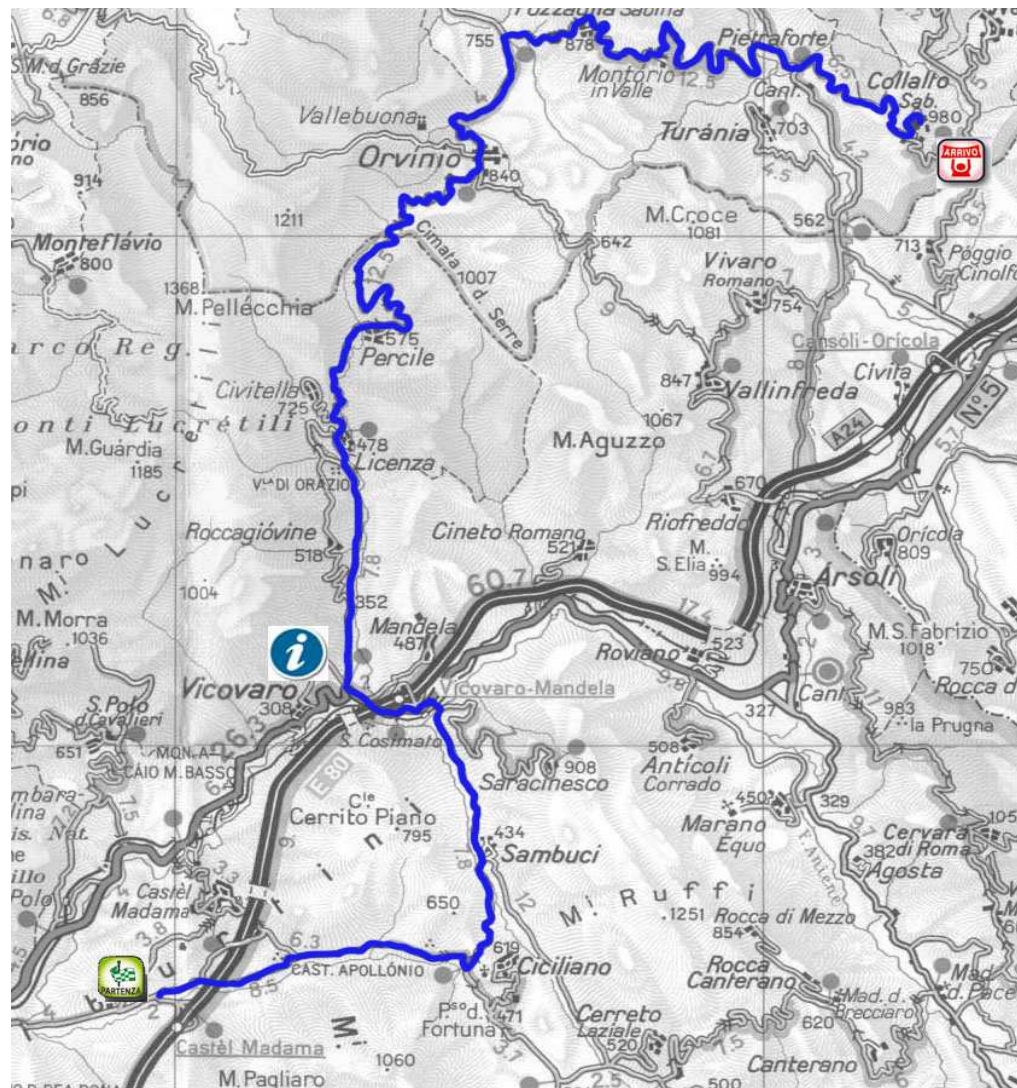


17	start:	Vicovaro Mandela	Km and	56,9	Disl.	1526
6-sett	P. int.	Madonna della Pace	Km rit	34,0	Diff.	115

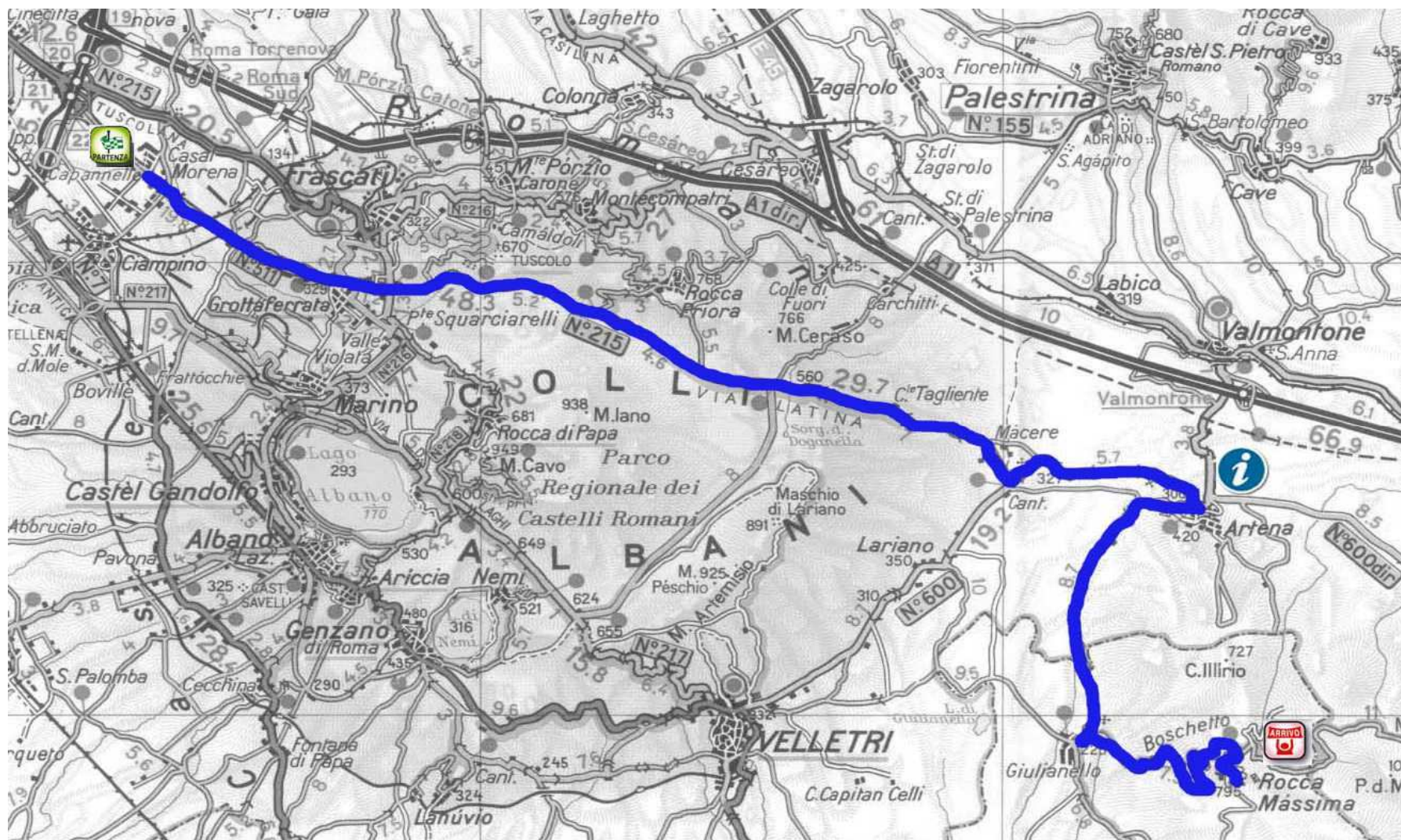
Tiburtina Sublacense Madonna della Pace (PI) b. Rocca canterano b. Gerano Empolitana Pisoniano Capranica

 Link: [h](#)


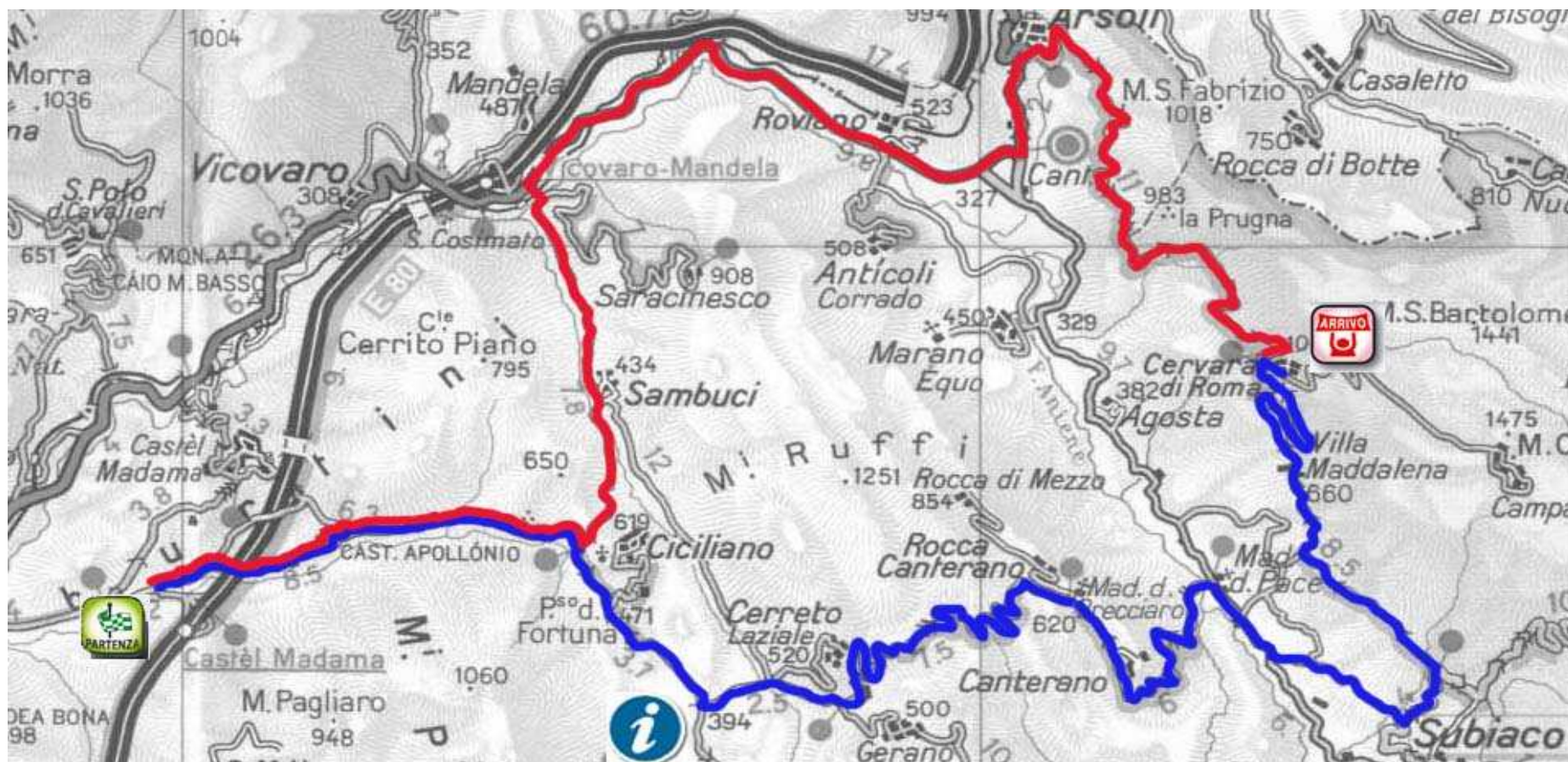
Empolitana Sambuci Tiburtina Licinese Orvinio Pozzaglia Turanese

 Link: <http://www.gpsies.com/map.do?fileId=hhnkatmawubhps>


Tuscolana Frascati via Lazio Artena (PI) Giulianello

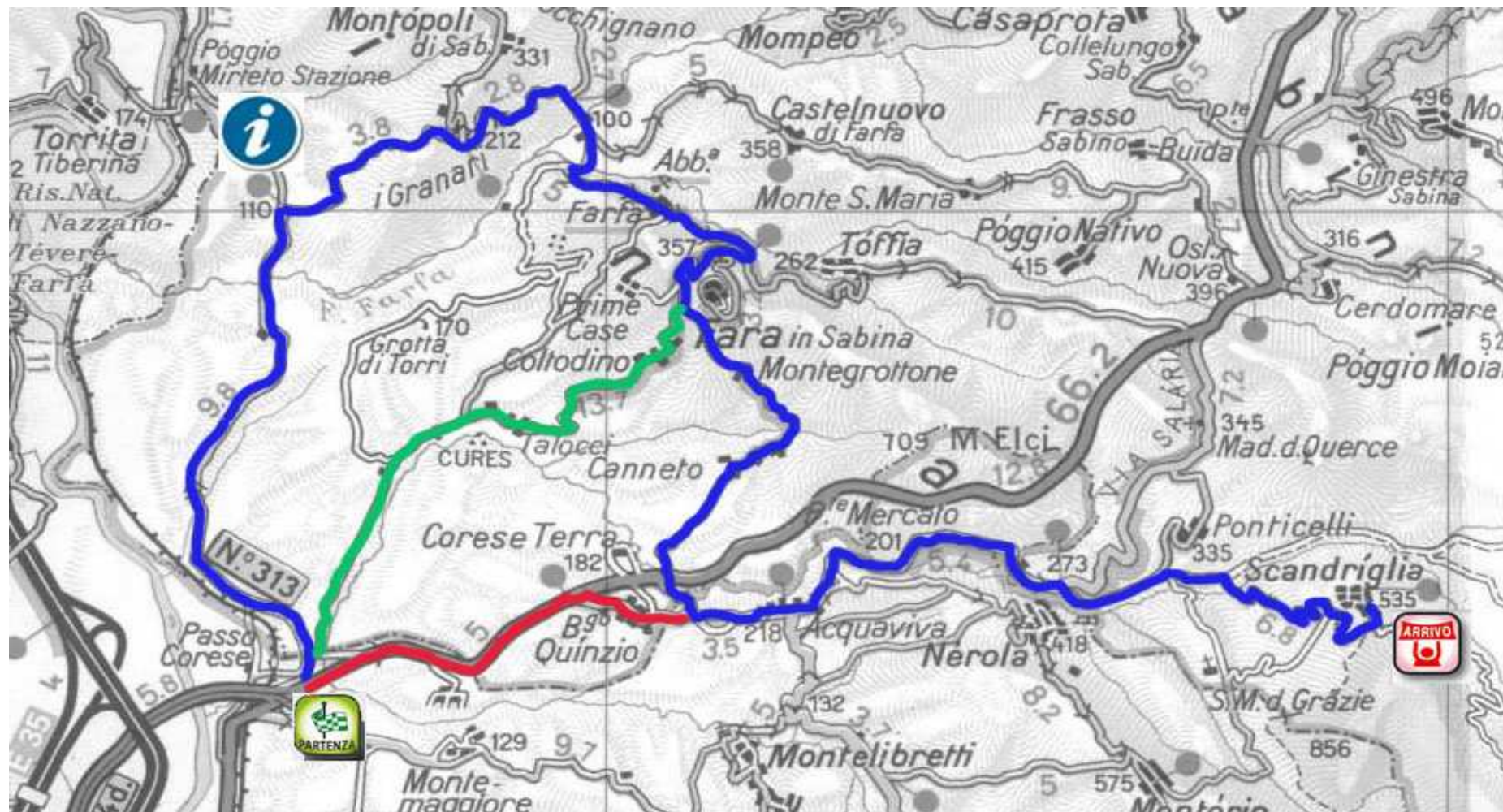
 Link: <http://www.apsies.com/map.do?fileId=vebgvjwfcinpyvlf>


Empolitana Passo della Fortuna b.Rocca Canterano Madonna della Pace Sublacense b.Subiaco Vignola

 Link: <http://www.gpsies.com/map.do?fileId=hynebljlpnffwtbu>


Borgo Quinzio (PI) Canneto bivio Fara Sabina Toffia Salaria vecchia Acquaviva Palombarese. L'ultima salita per Montorio inizia al km.7 della via Marremmana (ss 636 appena superata sulla sinistra un fontanile ed il casolare rosso)

Link: <http://www.gpsies.com/map.do?fileId=paidhdpowkqzhob>



Empolitana Pisoniano S.Vito Rocca S.Stefano Gerano Rocca Canterano

 Link: <http://www.gpsies.com/map.do?fileId=hwidjholpbuviqg>


Furbara Aurelia S. Severa Fontanile Tolfa Rota Manziana via Lazio

 Link: <http://www.gpsies.com/map.do?fileId=rzwfswmwyoiucgdc>
